

Space Weather Highlights
20 March - 26 March 2023

SWPC PRF 2482
27 March 2023

Solar activity reached moderate levels on 20 March due to an isolated M1 flare (R1-Minor) at 20/0148 UTC from Region 3256 (S23, L=010, class/area, Eho/300 on 25 Mar). The large collection of remaining sunspot regions produced nothing higher than C-class flare activity throughout the rest of the reporting period.

No proton events were observed at geosynchronous orbit.

The greater than 2 MeV electron flux at geosynchronous orbit reached moderate levels throughout the reporting period.

On 23-24 March, Earth was impacted by the most significant geomagnetic storm of the current solar cycle. It began as a Strong (G3) geomagnetic storm on 23 March at about 1500 UTC and peaked on 24 March at around 0400 UTC as a Severe (G4) geomagnetic storm. This was the first Severe Geomagnetic Storm since 04 November 2021 (as reported from Potsdam). The storm was significantly stronger than expected. On 22 March, the Space Weather Prediction Center (SWPC) issued G1 and G2 watches for 23 and 24 March respectively. The most likely source of the geomagnetic storm was a long duration solar flare on 20 March at 1534 UTC. SWPC and international partner modeling suggested weak glancing impacts from the 20 March CME. ENLIL modeling parameters were likely degraded due to the unavailability of wide angle coronagraph (SOHO/LASCO C3) or STEREO Ahead imagery. The solar wind environment was significantly disturbed after the CME arrival. Total field strength peaked at 22 nT. The Bz component reflected prolonged southward deviation of -15 to -17 nT for over 14.5 hours. The remainder of the summary period observed unsettled to active geomagnetic levels.

Space Weather Outlook
27 March - 22 April 2023

Solar activity is expected to be at low levels with a slight chance for (R1-R2, Minor-Moderate) events.

No proton events are expected at geosynchronous orbit.

The greater than 2 MeV electron flux at geosynchronous orbit is expected to be at high levels on 27 March - 06 April, with moderate levels on 07-22 April.

Geomagnetic field activity is expected to reach G1 (Minor) storm levels on 20-21 April, with active conditions on 31 Mar and 01, 10-11, 16, 18 April in response to recurrent CH HSS influence. Quiet to unsettled levels are anticipated for the remainder of the outlook period.



Daily Solar Data

Date	Radio Flux 10.7cm	Sun spot No.	Sunspot Area (10 ⁻⁶ hemi.)	X-ray Background Flux	Flares							
					X-ray			Optical				
					C	M	X	S	1	2	3	4
20 March	156	75	550	C1.0	3	1	0	1	1	0	0	0
21 March	152	70	640	B9.0	5	0	0	0	0	0	0	0
22 March	159	81	800	B7.9	5	0	0	1	0	0	0	0
23 March	151	73	710	B5.9	0	0	0	2	0	0	0	0
24 March	158	108	800	B6.8	6	0	0	5	0	0	0	0
25 March	160	105	880	B7.0	3	0	0	3	0	0	0	0
26 March	159	125	840	B7.4	5	0	0	9	0	0	0	0

Daily Particle Data

Date	Proton Fluence (protons/cm ² -day -sr)		Electron Fluence (electrons/cm ² -day -sr)
	>1 MeV	>10 MeV	>2MeV
	20 March	4.2e+06	1.1e+05
21 March	3.2e+06	7.6e+04	7.6e+06
22 March	1.4e+06	4.1e+04	1.4e+07
23 March	1.2e+06	2.6e+04	3.5e+06
24 March	1.4e+06	2.1e+04	1.5e+06
25 March	2.8e+05	2.2e+04	2.3e+07
26 March	1.0e+05	2.2e+04	3.7e+07


Daily Geomagnetic Data

Date	Middle Latitude Fredericksburg		High Latitude College		Estimated Planetary	
	A	K-indices	A	K-indices	A	K-indices
	20 March	10	2-0-0-2-4-4-1-2	25	1-1-0-5-5-6-2-2	13
21 March	8	3-1-2-2-2-3-1-2	9	1-1-2-4-1-3-1-2	8	3-1-2-2-1-3-2-2
22 March	14	3-3-3-4-3-2-3-1	38	3-3-6-7-4-3-2-1	17	4-3-4-4-3-3-3-1
23 March	28	1-2-3-4-5-4-3-6	51	1-1-6-6-7-5-4-4	60	1-2-4-4-7-5-6-7
24 March	40	5-7-5-4-2-2-4-3	68	4-6-8-6-4-5-4-3	66	7-8-7-4-2-3-5-4
25 March	12	2-2-4-3-2-3-2-2	28	3-4-5-6-4-2-3-1	15	3-3-4-4-3-2-3-3
26 March	6	2-2-1-1-2-2-2-1	7	2-3-2-1-1-1-2-2	15	3-3-2-1-1-1-3-2



Alerts and Warnings Issued

Date & Time of Issue UTC	Type of Alert or Warning	Date & Time of Event UTC
20 Mar 1453	WARNING: Geomagnetic K = 4	20/1453 - 21/0900
20 Mar 1512	ALERT: Geomagnetic K = 4	20/1459
21 Mar 2159	WATCH: Geomagnetic Storm Category G2 predicted	
22 Mar 0045	WARNING: Geomagnetic K = 4	22/0045 - 0600
22 Mar 0237	ALERT: Geomagnetic K = 4	22/0237
22 Mar 0555	EXTENDED WARNING: Geomagnetic K = 4	22/0045 - 1500
22 Mar 1653	WATCH: Geomagnetic Storm Category G1 predicted	
23 Mar 0828	WARNING: Geomagnetic K = 4	23/0827 - 1500
23 Mar 0836	ALERT: Geomagnetic K = 4	23/0836
23 Mar 0905	EXTENDED WARNING: Geomagnetic K = 4	23/0827 - 2100
23 Mar 0905	WARNING: Geomagnetic K = 5	23/0905 - 1500
23 Mar 1236	ALERT: Geomagnetic K = 5	23/1234
23 Mar 1420	WARNING: Geomagnetic K = 6	23/1420 - 2100
23 Mar 1421	EXTENDED WARNING: Geomagnetic K = 5	23/0905 - 24/0600
23 Mar 1426	ALERT: Geomagnetic K = 6	23/1423
23 Mar 1447	WARNING: Geomagnetic K \geq 7	23/1447 - 1800
23 Mar 1450	ALERT: Geomagnetic K = 7	23/1446
23 Mar 1531	ALERT: Geomagnetic K = 7	23/1449
23 Mar 1725	ALERT: Geomagnetic K = 5	23/1722
23 Mar 1946	ALERT: Geomagnetic K = 6	23/1942
23 Mar 1950	EXTENDED WARNING: Geomagnetic K = 6	23/1420 - 24/0300
23 Mar 2006	EXTENDED WARNING: Geomagnetic K = 4	23/0827 - 24/1500
23 Mar 2122	WATCH: Geomagnetic Storm Category G1 predicted	
23 Mar 2136	ALERT: Geomagnetic K = 5	23/2133
23 Mar 2148	ALERT: Geomagnetic K = 6	23/2146
23 Mar 2251	WARNING: Geomagnetic K \geq 7	23/2250 - 24/0300
23 Mar 2355	ALERT: Geomagnetic K = 7	23/2354
24 Mar 0015	ALERT: Geomagnetic K = 5	24/0014
24 Mar 0027	ALERT: Geomagnetic K = 6	24/0025

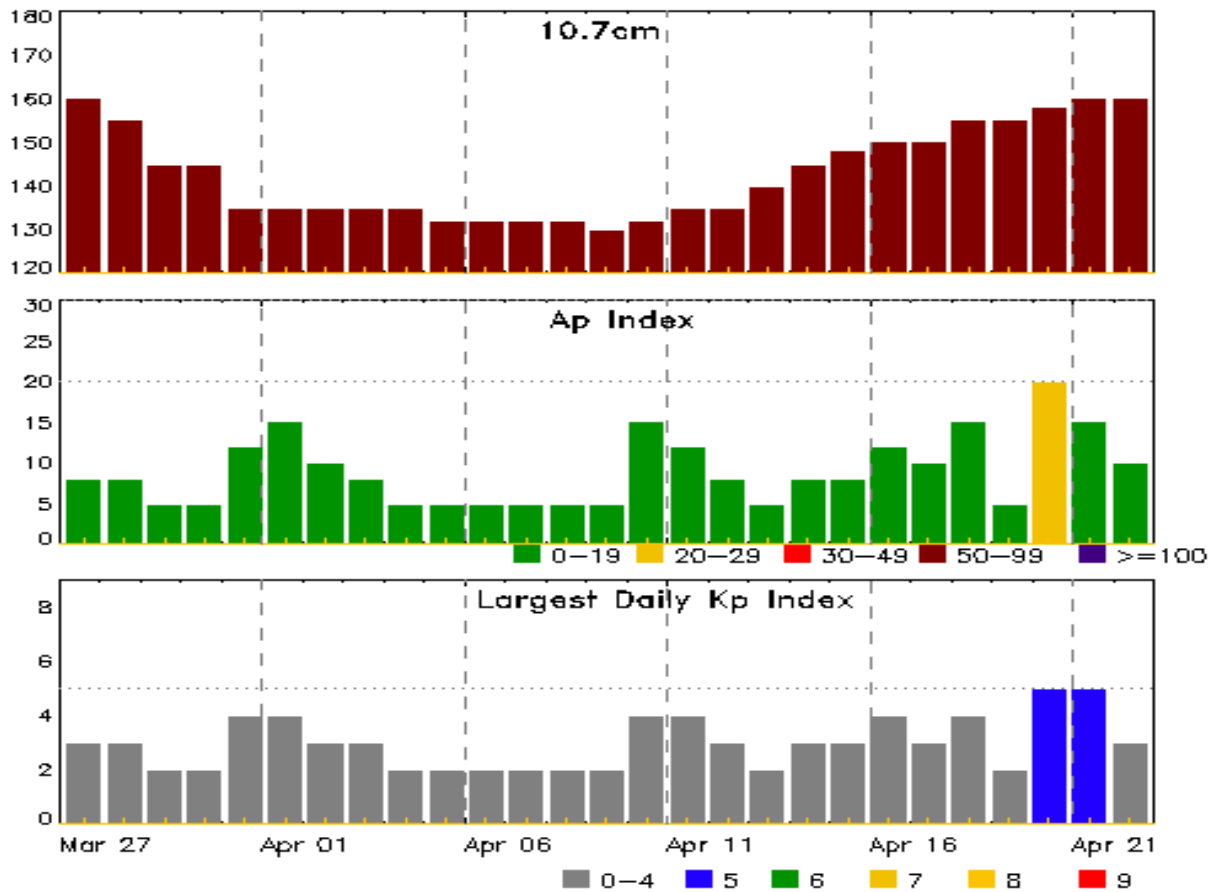


Alerts and Warnings Issued

Date & Time of Issue UTC	Type of Alert or Warning	Date & Time of Event UTC
24 Mar 0157	ALERT: Geomagnetic K = 7	24/0155
24 Mar 0200	EXTENDED WARNING: Geomagnetic K \geq 7	23/2250 - 24/0900
24 Mar 0200	EXTENDED WARNING: Geomagnetic K = 6	23/1420 - 24/1200
24 Mar 0200	EXTENDED WARNING: Geomagnetic K = 5	23/0905 - 24/1500
24 Mar 0325	ALERT: Geomagnetic K = 5	24/0317
24 Mar 0329	ALERT: Geomagnetic K = 6	24/0323
24 Mar 0344	ALERT: Geomagnetic K = 7	24/0339
24 Mar 0416	ALERT: Geomagnetic K = 8	24/0404
24 Mar 0624	ALERT: Geomagnetic K = 5	24/0617
24 Mar 0650	ALERT: Geomagnetic K = 6	24/0644
24 Mar 0901	EXTENDED WARNING: Geomagnetic K = 4	23/0827 - 24/2359
24 Mar 0901	EXTENDED WARNING: Geomagnetic K = 5	23/0905 - 24/1800
24 Mar 0901	EXTENDED WARNING: Geomagnetic K = 6	23/1420 - 24/1800
24 Mar 0901	ALERT: Geomagnetic K = 7	24/0859
24 Mar 0901	EXTENDED WARNING: Geomagnetic K \geq 7	23/2250 - 24/1200
24 Mar 1718	EXTENDED WARNING: Geomagnetic K = 4	23/0827 - 25/1200
24 Mar 1719	EXTENDED WARNING: Geomagnetic K = 5	23/0905 - 25/0600
24 Mar 2005	ALERT: Geomagnetic K = 5	24/2004
25 Mar 1101	EXTENDED WARNING: Geomagnetic K = 4	23/0827 - 25/2100
25 Mar 2055	EXTENDED WARNING: Geomagnetic K = 4	23/0827 - 26/0900
26 Mar 0855	EXTENDED WARNING: Geomagnetic K = 4	23/0827 - 26/2100



Twenty-seven Day Outlook



Date	Radio Flux 10.7cm	Planetary A Index	Largest Kp Index	Date	Radio Flux 10.7cm	Planetary A Index	Largest Kp Index
27 Mar	160	8	3	10 Apr	132	15	4
28	155	8	3	11	135	12	4
29	145	5	2	12	135	8	3
30	145	5	2	13	140	5	2
31	135	12	4	14	145	8	3
01 Apr	135	15	4	15	148	8	3
02	135	10	3	16	150	12	4
03	135	8	3	17	150	10	3
04	135	5	2	18	155	15	4
05	132	5	2	19	155	5	2
06	132	5	2	20	158	20	5
07	132	5	2	21	160	15	5
08	132	5	2	22	160	10	3
09	130	5	2				



Energetic Events

Date	Time		X-ray		Optical Information			Peak		Sweep Freq		
	Begin	Max	Half Max	Class	Integ Flux	Imp/ Brtns	Location Lat CMD	Rgn #	Radio Flux 245	2695	Intensity II	IV
20 Mar	0119	0148		0226	M1.2		0.042		3256			

Flare List

Date	Time			X-ray Class	Imp/ Brtns	Location Lat CMD	Rgn #
	Begin	Max	End				
20 Mar	0057	0114	0119	C4.1			3256
20 Mar	0119	0148	0226	M1.2			3256
20 Mar	B0731	U0805	A0857		SF	S20E54	3259
20 Mar	0924	0937	0949	C5.2			3256
20 Mar	0928	0933	0947		1F	S25E39	3256
20 Mar	1407	1534	1814	C4.4			3258
21 Mar	0809	0812	0822	C1.4			3252
21 Mar	1016	1029	1041	C1.7			3258
21 Mar	1346	1354	1358	C4.6			3257
21 Mar	2207	2213	2217	C1.5			3257
21 Mar	2349	2357	0001	C1.7			3257
22 Mar	0653	0703	0710	C1.4			3260
22 Mar	0710	0716	0720	C1.3			3261
22 Mar	1152	1201	1205	C1.6	SF	S27E36	3257
22 Mar	1539	1605	1624	C1.7			3262
22 Mar	1909	1957	2100	C2.5			3256
23 Mar	1155	1202	1221	B9.6	SF	S14E22	
23 Mar	1313	1322	1330	B9.2			
23 Mar	2142	2148	2154	B8.6	SF	N17E16	
24 Mar	0305	0305	0308		SF	N22E19	3260
24 Mar	0401	0412	0422	B9.6			
24 Mar	0604	0607	0611	C1.7	SF	S21E05	3259
24 Mar	0625	0629	0633	C0.9	SF	S25E02	3259
24 Mar	1204	1214	1225	C1.3	SF	S23W02	3259
24 Mar	1323	1340	1350	C2.2	S18	S21E00	3259
24 Mar	1641	1650	1706	C1.1			3260
24 Mar	1822	1827	1835	C1.0			3260
25 Mar	0032	0039	0045	C1.5			3263
25 Mar	0037	0037	0041	C1.6	SF	N17E03	3263
25 Mar	0216	0217	0223		SF	S19E46	3262



Flare List

Date	Time			X-ray Class	Optical		Rgn #
	Begin	Max	End		Imp/ Brtns	Location Lat CMD	
25 Mar	1252	1301	1314	C1.1			3258
25 Mar	1528	1531	1540		SF	N28E06	3260
26 Mar	0359	0406	0416	C2.6	SF	S21E04	3259
26 Mar	0442	0506	0520	C2.3	SF	S19E33	3262
26 Mar	0549	0551	0559		SF	N21W05	3263
26 Mar	0551	0551	0555		SF	N22E19	3260
26 Mar	1435	1442	1448	C1.3	SF	S21E26	3262
26 Mar	1527	1527	1537		SF	N20W21	3263
26 Mar	1538	1539	1550		SF	N20W21	3263
26 Mar	1554	U1602	A1617		SF	N20W21	3263
26 Mar	1658	1708	1717	C2.9	SF	S21W29	3256
26 Mar	2137	2141	2146	C1.1			3256



Region Summary

Date	Location		Sunspot Characteristics				Flares										
	Lat CMD	Helio Lon	Area 10 ⁶ hemi.	Extent (helio)	Spot Class	Spot Count	Mag Class	X-ray			Optical						
								C	M	X	S	1	2	3	4		
Region 3249																	
07 Mar	S12E75	141	120	1	Hsx	1	A										
08 Mar	S12E61	142	150	2	Hax	1	A										
09 Mar	S11E47	143	30	1	Hax	1	A										
10 Mar	S11E34	142	70	2	Hsx	1	A										
11 Mar	S11E21	142	60	1	Hsx	1	A										
12 Mar	S11E08	142	50	2	Hsx	2	A										
13 Mar	S11W06	143	20	3	Cro	2	B										
14 Mar	S11W19	143	10	1	Axx	1	A										
15 Mar	S11W33	143	10	1	Axx	1	A										
16 Mar	S11W44	141	10	1	Axx	1	A										
17 Mar	S11W57	141	plage										1				
18 Mar	S11W71	142	plage														
19 Mar	S11W85	143	plage														
								0	0	0	1	0	0	0	0		

Crossed West Limb.

Absolute heliographic longitude: 143

Region 3250																	
09 Mar	S20E45	145	10	3	Bxo	4	B	2									
10 Mar	S20E32	144	10	4	Bxo	5	B										
11 Mar	S20E19	144	70	4	Cao	7	B										
12 Mar	S20E06	144	80	5	Cao	7	B										
13 Mar	S18W08	145	30	4	Dri	9	B						1				
14 Mar	S18W22	146	10	4	Bxo	5	B	1					1				
15 Mar	S19W37	147	10	3	Axx	3	A										
16 Mar	S18W47	144	10	1	Axx	1	A										
17 Mar	S18W61	145	plage														
18 Mar	S18W75	146	plage														
19 Mar	S18W89	147	plage														
								3	0	0	2	0	0	0	0		

Crossed West Limb.

Absolute heliographic longitude: 144



Region Summary - continued

Date	Location		Sunspot Characteristics				Flares										
	Lat CMD	Helio Lon	Area 10 ⁶ hemi.	Extent (helio)	Spot Class	Spot Count	Mag Class	X-ray			Optical						
								C	M	X	S	1	2	3	4		
Region 3251																	
09 Mar	S13E69	121	50	2	Hsx	1	A										
10 Mar	S13E55	121	50	3	Hsx	1	A										
11 Mar	S13E42	121	50	2	Hsx	1	A										
12 Mar	S13E29	121	50	2	Hsx	1	A										
13 Mar	S13E16	121	50	1	Hsx	1	A										
14 Mar	S13E02	122	50	1	Hsx	1	A										
15 Mar	S13W12	122	60	2	Hax	1	A										
16 Mar	S13W22	119	40	1	Hsx	1	A										
17 Mar	S13W35	119	40	1	Hsx	1	A										
18 Mar	S13W48	119	30	1	Hsx	1	A										
19 Mar	S13W62	120	30	1	Hsx	1	A										
20 Mar	S13W75	118	10		Axx	1	A										
21 Mar	S13W89	120	plage														
								0	0	0	0	0	0	0	0	0	0

Crossed West Limb.
 Absolute heliographic longitude: 122

Region 3252																	
09 Mar	N16E74	116	plage														
10 Mar	N16E60	116	20	1	Hsx	1	A										
11 Mar	N13E47	116	20	1	Hsx	1	A										
12 Mar	N13E34	116	20	1	Hsx	1	A										
13 Mar	N12E20	117	20	1	Hrx	1	A										
14 Mar	N13E06	118	10	1	Hrx	1	A										
15 Mar	N13W09	119	10	1	Axx	1	A										
16 Mar	N13W21	118	10	1	Axx	1	A										
17 Mar	N13W35	119	10	1	Axx	1	A										
18 Mar	N13W49	120	plage														
19 Mar	N13W63	121	plage														
20 Mar	N13W77	122	plage														
								1	0	0	0	0	0	0	0	0	0

Died on Disk.
 Absolute heliographic longitude: 118



Region Summary - continued

Date	Location		Sunspot Characteristics				Flares								
	Lat CMD	Lon	Helio	Area	Extent	Spot	Spot	Mag	X-ray			Optical			
			10 ⁻⁶	hemi.	(helio)	Class	Count	Class	C	M	X	S	1	2	3
Region 3255															
14 Mar	S05E39	85	10	3	Bxo	1	B								
15 Mar	S05E24	86	10	4	Bxo	3	B								
16 Mar	S05E13	84	10	4	Bxo	2	B								
17 Mar	S05W02	86	plage												
18 Mar	S05W17	88	plage												
19 Mar	S05W32	90	plage												
20 Mar	S05W47	92	plage												
21 Mar	S05W62	93	plage												
22 Mar	S05W77	95	plage												
								0	0	0	0	0	0	0	0

Died on Disk.

Absolute heliographic longitude: 86

Region 3256															
17 Mar	S21E73	11	60	2	Hsx	1	A	4				1			
18 Mar	S22E66	9	250	15	Eho	2	B	2				2	1		
19 Mar	S22E54	6	270	15	Eko	3	B	4				4			
20 Mar	S20E39	4	250	15	Eho	6	B	2	1				1		
21 Mar	S23E25	8	240	5	Cso	6	B								
22 Mar	S22E07	10	270	5	Cho	4	B	1							
23 Mar	S22W04	9	230	5	Cso	4	B								
24 Mar	S23W18	10	240	15	Eao	15	B								
25 Mar	S23W31	10	300	15	Eho	18	BG								
26 Mar	S23W45	10	280	15	Eho	18	BG	2				1			
								15	1	0		8	2	0	0

Still on Disk.

Absolute heliographic longitude: 9



Region Summary - continued

Date	Location		Sunspot Characteristics					Flares															
	Lat CMD	Lon	Helio 10 ⁻⁶ hemi.	Area	Extent (helio)	Spot Class	Spot Count	Mag Class	X-ray			Optical											
									C	M	X	S	1	2	3	4							
Region 3257																							
18 Mar	S27E82	349	40	3	Dao	2	B																
19 Mar	S27E68	350	120	4	Hax	2	A	5				2											
20 Mar	S27E54	349	140	3	Dso	2	B																
21 Mar	S28E40	351	170	4	Hax	2	A	3															
22 Mar	S23E27	350	130	5	Cao	5	B	1				1											
23 Mar	S27E14	350	190	3	Hax	2	A																
24 Mar	S27E01	351	180	6	Hsx	2	A																
25 Mar	S27W11	350	180	4	Hax	2	A																
26 Mar	S28W24	349	160	5	Hax	5	A																
								9	0	0	3	0	0	0	0	0							

Still on Disk.

Absolute heliographic longitude: 351

Region 3258

19 Mar	N18E32	26	10	1	Axx	2	A															
20 Mar	N19E18	25	10		Axx	2	A	1														
21 Mar	N18E04	26	plage					1														
22 Mar	N18W10	28	plage																			
23 Mar	N18W24	29	plage																			
24 Mar	N18W37	29	20	3	Cro	5	B															
25 Mar	N18W49	28	30	4	Cao	7	B	1														
26 Mar	N18W61	26	40	5	Cao	6	B															
								3	0	0	0	0	0	0	0	0	0					

Still on Disk.


Absolute heliographic longitude: 26

Region 3259

19 Mar	S16E69	351	20	4	Bxo	4	B															
20 Mar	S21E56	354	20	2	Cro	3	B					1										
21 Mar	S23E31	359	30	4	Bxo	4	B															
22 Mar	S22E20	357	30	5	Bxo	6	B															
23 Mar	S22E07	357	20	5	Bxo	8	B															
24 Mar	S21W05	357	20	6	Cro	8	B	4				4										
25 Mar	S22W17	356	20	3	Cro	4	B															
26 Mar	S21W31	356	10	8	Bxo	7	B	1				1										
								5	0	0	6	0	0	0	0	0						

Still on Disk.

Absolute heliographic longitude: 357



Region Summary - continued

Date	Location		Sunspot Characteristics					Flares															
	Lat CMD	Helio Lon	Area 10 ⁶ hemi.	Extent (helio)	Spot Class	Spot Count	Mag Class	X-ray			Optical												
								C	M	X	S	1	2	3	4								
Region 3260																							
19 Mar	N22E70	348	60	2	Hsx	1	A																
20 Mar	N24E58	346	120	2	Hsx	1	A																
21 Mar	N24E41	349	160	2	Hsx	1	A																
22 Mar	N24E31	346	180	3	Cao	3	B	1															
23 Mar	N20E16	348	140	9	Cso	7	B																
24 Mar	N20E04	348	180	7	Cso	5	B	2				1											
25 Mar	N23W08	347	170	3	Cso	2	B					1											
26 Mar	N23W21	346	160	3	Cso	3	B					1											
								3	0	0		3	0	0	0	0							

Still on Disk.

Absolute heliographic longitude: 348

Region 3261

21 Mar	S23W66	96	40	3	Cro	7	B														
22 Mar	S22W79	97	10	5	Axx	2	A	1													
								1	0	0		0	0	0	0	0					

Crossed West Limb.

Absolute heliographic longitude: 96

Region 3262

22 Mar	S19E72	306	180	2	Hsx	1	A	1													
23 Mar	S18E56	308	130	2	Cao	2	B														
24 Mar	S19E43	309	130	3	Hax	2	A														
25 Mar	S19E30	308	130	2	Hsx	1	A					1									
26 Mar	S19E17	308	130	2	Hsx	1	A	2				2									
								3	0	0		3	0	0	0	0					

Still on Disk.

Absolute heliographic longitude: 308

Region 3264

24 Mar	N16E70	281	30	2	Hsx	1	A														
25 Mar	N16E56	283	50	2	Hsx	1	A														
26 Mar	N16E44	281	50	2	Hsx	1	A														
								0	0	0		0	0	0	0	0					

Still on Disk.

Absolute heliographic longitude: 281



Region Summary - continued

Date	Location		Sunspot Characteristics				Flares										
	Lat	CMD	Helio Lon	Area 10 ⁻⁶ hemi.	Extent (helio)	Spot Class	Spot Count	Mag Class	X-ray			Optical					
									C	M	X	S	1	2	3	4	
<i>Region 3265</i>																	
26 Mar	N21	W04	329	10	3	Bxo	4	B	0	0	0	0	0	0	0	0	0

Still on Disk.

Absolute heliographic longitude: 329



Preliminary Report and Forecast of Solar Geophysical Data (The Weekly)

Published every Monday by the Space Weather Prediction Center.

U.S. Department of Commerce
NOAA / National Weather Service
Space Weather Prediction Center
325 Broadway, Boulder CO 80305

Notice: The 27-day Outlook, Satellite Environment, X-ray and Proton plots have been redesigned. Comments and suggestions are welcome SWPC.Webmaster@noaa.gov

The Weekly has been published continuously since 1951 and is available online since 1997.

<https://www.swpc.noaa.gov/products/weekly-highlights-and-27-day-forecast> --

Current

<ftp://ftp.swpc.noaa.gov/pub/warehouse> -- Online archive from 1997

<https://www.ngdc.noaa.gov/stp/satellite/goes-r.html> -- NCEI GOES data
textarchive

<https://www.swpc.noaa.gov/products/solar-cycle-progression> -- Solar Cycle
Progression web site

<https://www.swpc.noaa.gov/content/contact-us> -- Contact and Copyright
information

https://www.swpc.noaa.gov/sites/default/files/images/u2/Usr_guide.pdf -- User
Guide

